

Premium Commercial Report



Future Climate Info delivers professional insights and practical solutions to remove environmental risk from property transactions.

Why Choose FCI?

- Full professional risk assessments across all sections of the report.
- Clear and succinct results, with 'Next Steps' highlighted on the front page of the report.
- The latest data, now with MappAir® from EarthSense and a Subsidence Risk Rating from Property Assure based on actual insurance claims.
- Fewer 'Further Actions' using accurate search boundaries from Land Registry.
- The information you need in under 12 pages, saving you time, effort and printing costs.
- Highly qualified & experienced technical team on hand to help with Further Action enquiries.
- £10 million professional indemnity for the first purchaser and all professional parties.
- The only environmental search company regulated by RICS.
- The future of environmental searches.

Data

Every FCI Report interrogates all key datasets, including our own high quality, unique research of historical maps for potentially contaminated and in-filled land.

Environmental

Flood

Ground Stability

Energy & Infrastructure

For more information on the datasets within this report, please see the back of this card.

Air quality data

EarthSense's MappAir® data is the first ever high resolution nationwide map of air pollution, providing an Air Quality Rating from the UK's leading air quality experts.

Subsidence risk rating

Accurate to the individual postcode, the Subsidence Risk Rating from Property Assure provides an instant rating and a clear summary of the risk.

Detailed flood reporting

Our individual flood thumbnails provide a detailed map illustrating the extent of each type of flood risk and JBA's Floodability rating helps to provide an overall flood risk rating for the property.

Affordable next step solutions to help move transactions forward

For further professional assistance and/or client protection in high risk situations FCI has partnered with industry experts to offer solutions including:

- **Flood Risk 'Report Review'**
From only £99 + VAT, developed in partnership between FCI and JBA and proven to resolve flood Further Actions in over 40% of cases.
- **Property Assure Subsidence Risk Site Investigation Surveys**
Identify the nature of the risk, with recommendations to address risk and resolve any existing damage.
- **On-site Flood Assessment by JBA**
Survey of local conditions and advice on property resilience measures from independent flood specialists.



Premium Commercial Report

Reported Risks: Environmental + Flood + Ground Stability + Energy & Infrastructure

Since 2014, Future Climate Info (FCI) has been leading the market with its fresh approach to Residential and Commercial Environmental Reports. Regulated by RICS, our aim is to put clients' needs at the forefront of everything that we do and remove any potential risk from the equation by providing full risk assessments and clear advice on next steps from our specialist team.

Environmental

Analyses the impacts from key risks including Artificial Ground, Contaminated Land Insurability, Contaminated Land Register Entries and Notices, Current Industrial Land Uses, Environmental Permits, Petrol Stations, Landfill Sites Past and Present, Telecommunications Transmitters, Potentially Contaminated Land from Past Industrial Land Uses, Pollution Incidents, Air Quality, Potentially In-Filled Land, Pylons and Electricity Lines, Radon Gas, Regulated Environmental Processes, and Surface Dangers or Hazards.

Ground Stability

Analyses the impacts from key risks including Subsidence, nearby Ball Clay Mining Areas, Brine Compensation Areas, China Clay Mining Areas, Coal Mining Areas, Geohazards such as Clay Shrinkage, Landslips, Landslides and Sink Holes, Limestone Mining Areas, Past Mining Hazards in Minerals other than coal, Modified Ground, Natural Cavities, Potentially In-filled Land and Tin Mining Areas.

Free Further Action review

It may be possible to revise a Further Action result free of charge if you are able to provide further information highlighting the remediation of a site. The FCI team will review and respond normally within 24 working hours at no extra cost. Simply email info@futureclimateinfo.com for more information.

Notes:

(1) Recommended Retail Prices listed are for commercial properties less than 0.25 hectares

(2) These data modules can be purchased as stand-alone products. Residential reports are also available.

Flood

Analyses the impacts from key risks listed by The Law Society including Flooding from Rivers, The Sea, and Surface Water Flooding, Groundwater Flooding Susceptibility, Historic Flooding, Flood Insurability, Flood Storage Areas, and nearby Surface Water Features.

Energy & Infrastructure

Analyses the impacts from key risks including Carbon Capture and Storage, Coal Bed Methane Extraction, Crossrail, Current and Future Hydropower Installations, Gas Recovery from Mines, HS2, Licensed Oil, Gas, and Shale Gas Exploration and Extraction, Major Energy, Environmental, and Transport Infrastructure, Power Stations, Solar Farms, Underground Coal Gasification and Wind Farms.




Contact

For further information on FCI reports or services, please contact the team on +44 1732 755 180, email info@futureclimateinfo.com or visit www.futureclimateinfo.com.

Standard

From £95.00 + VAT⁽¹⁾





Contains all of the information from the Essential report and includes Ground Stability data.

-  Environmental
-  Flooding⁽²⁾
-  Ground Stability⁽²⁾

Premium

From £100.00 + VAT⁽¹⁾

Contains all of the information from the Standard report and includes data on Energy & infrastructure such as wind farms, shale gas exploration, and HS2.

-  Environmental
-  Flooding⁽²⁾
-  Ground Stability⁽²⁾
-  Energy+Infrastructure⁽²⁾



Download the product cards at www.futureclimateinfo.com